



GEORGIA
PORTS



STATEWIDE IMPACT

440,000 jobs

(up 70,000 or 19% since FY2014)

\$106 billion in sales

(11 percent of Georgia's total sales)

\$44 billion in state GDP

(8 percent of Georgia's total GDP)

\$25 billion in income

(6 percent of Georgia's total personal income)

An aerial photograph of a large industrial facility, likely a carport, featuring a vast parking lot filled with cars, several large buildings, and surrounding greenery. The image is overlaid with large white text.

Largest AUTOPORT in the United States

An aerial photograph of a large industrial or manufacturing facility. The facility features several large buildings, including a prominent circular structure, and a vast parking lot filled with numerous cars. The surrounding area includes green spaces, roads, and a body of water on the left side. Overlaid on the image is large, bold, white text.

590,576

Auto/Machinery Units

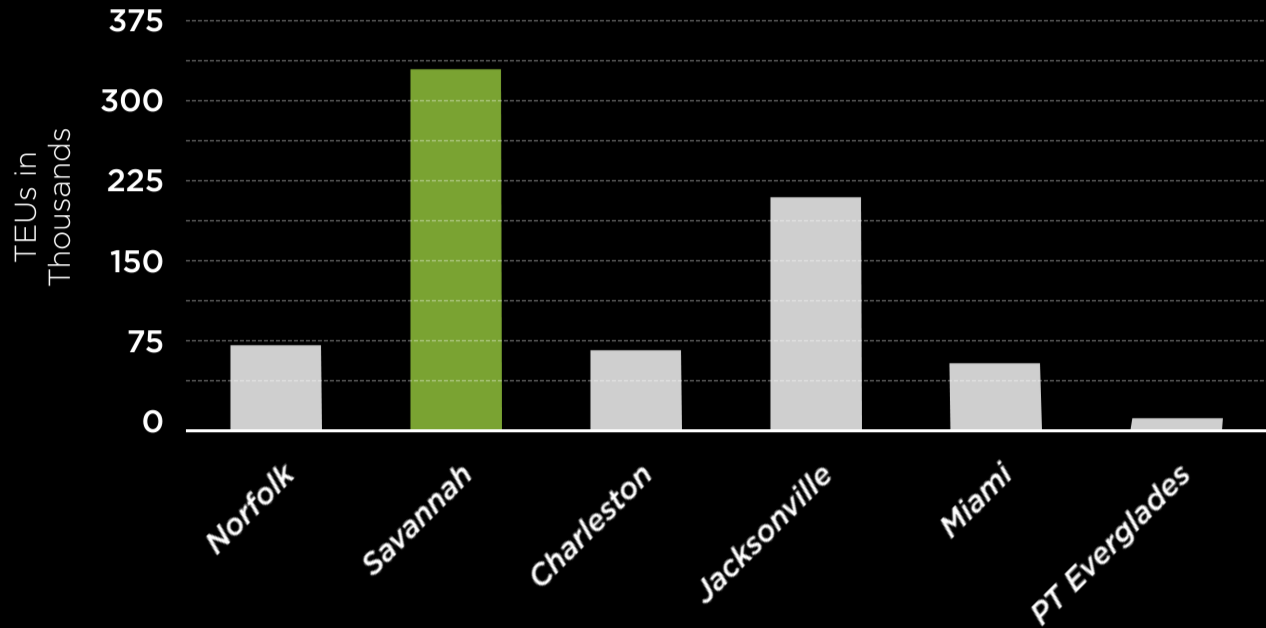


4.2M Total TEUs Record

8.4% GROWTH OVER FY2017

SOUTHEAST PORT GROWTH

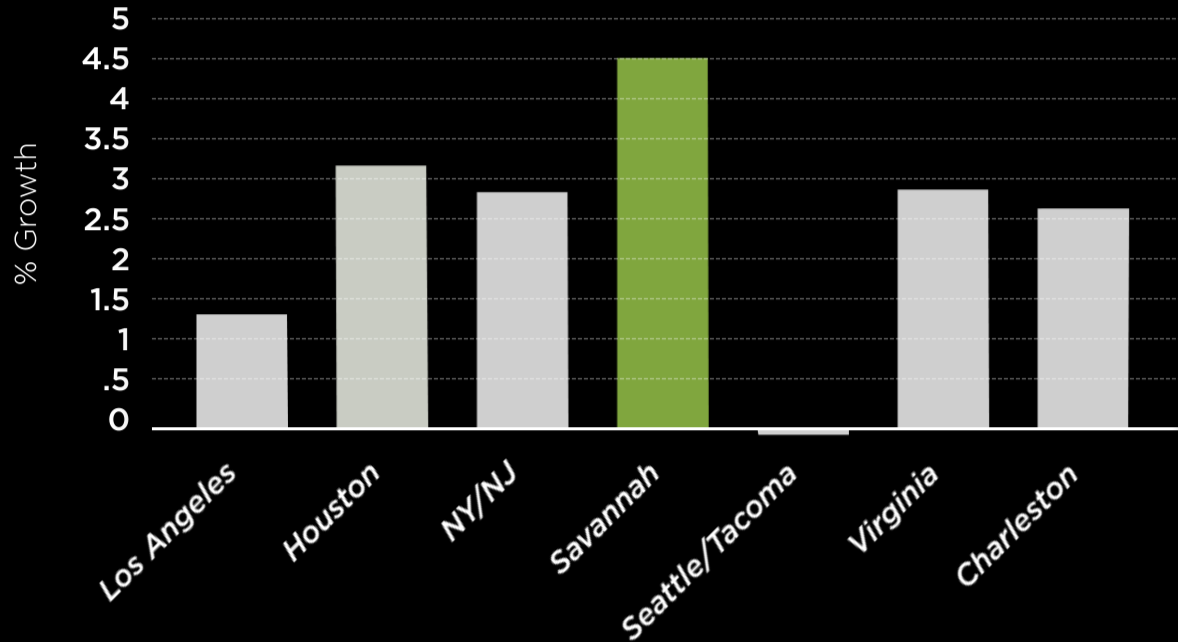
Throughput Variance in TEUs FY2017 v.FY2018



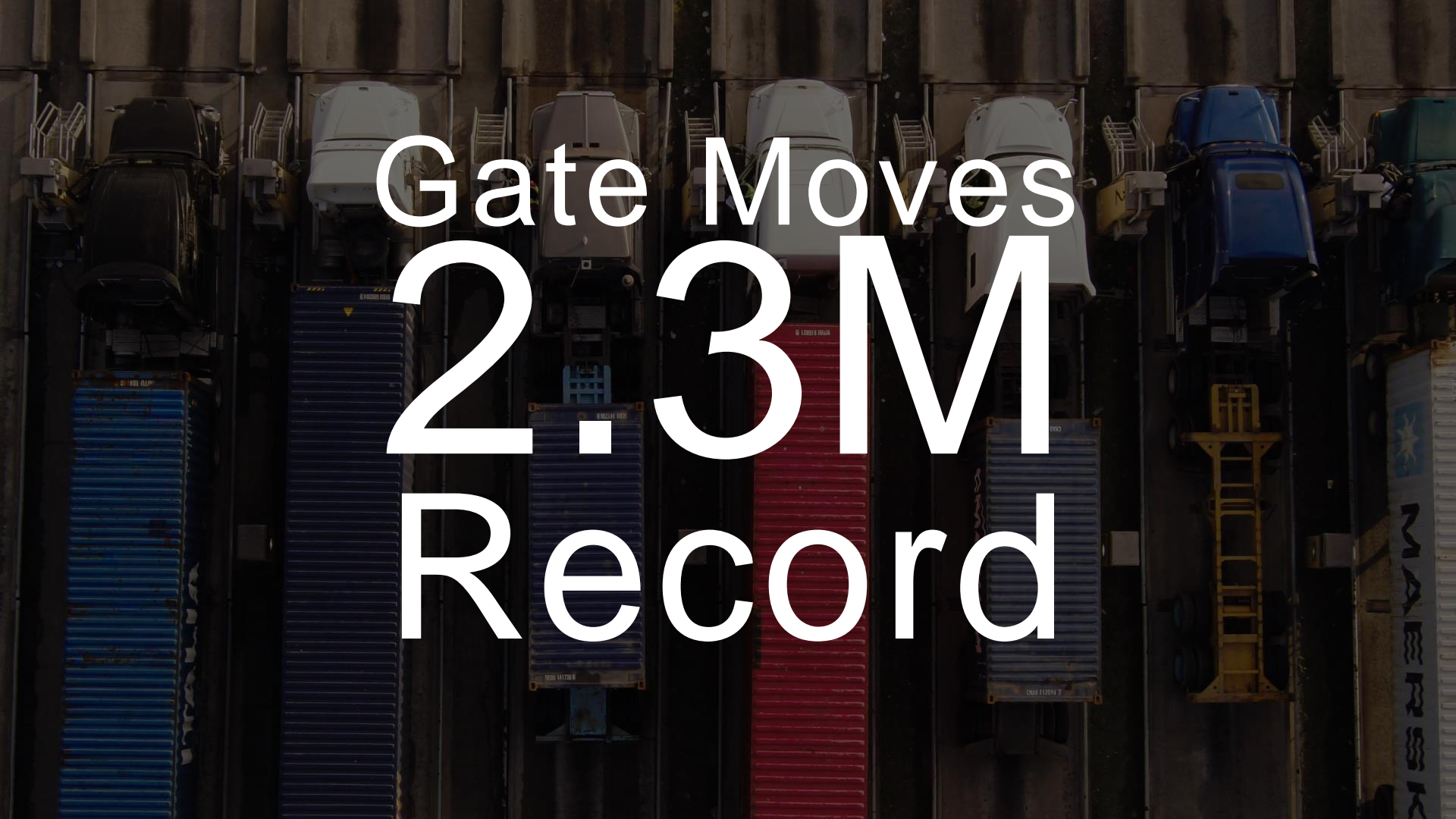
Source: AAPA and/or Port Websites (loaded & empty)

U.S. PORT GROWTH

FY2018 TEUs 10-year CAGR



Source: AAPA and/or Port Websites (loaded & empty)

An aerial view of a port gate with several cars and containers. The cars are parked in rows, and the containers are stacked in the foreground. The text is overlaid on the image.

Gate Moves 2.3M Record



Single Day Record
12,121
October 3, 2018

Record 58,277 moves M-F 10/1-10/5



Rail Lifts 434,505 Record


UP 16% OVER LAST YEAR



50%
COMPLETE



INNER HARBOR LAST MAJOR PROJECT



Completion Date:
Late 2021





Q4 2020

ARP



[CSX]



Atlanta

A satellite-style map of the state of Georgia with a light blue line tracing a route from the northwest to the southeast. The route starts at a green dot labeled 'ARP' in the northwest, passes through a white circle labeled 'Atlanta' in the west-central region, and ends at a white circle labeled 'Savannah' on the southeastern coast. The text 'EACH CONTAINER OFFSETS 710 MILES ON GEORGIA HIGHWAYS' is overlaid in the center-right of the map.

ARP

EACH CONTAINER
OFFSETS

710 MILES
ON GEORGIA HIGHWAYS

Atlanta

Savannah

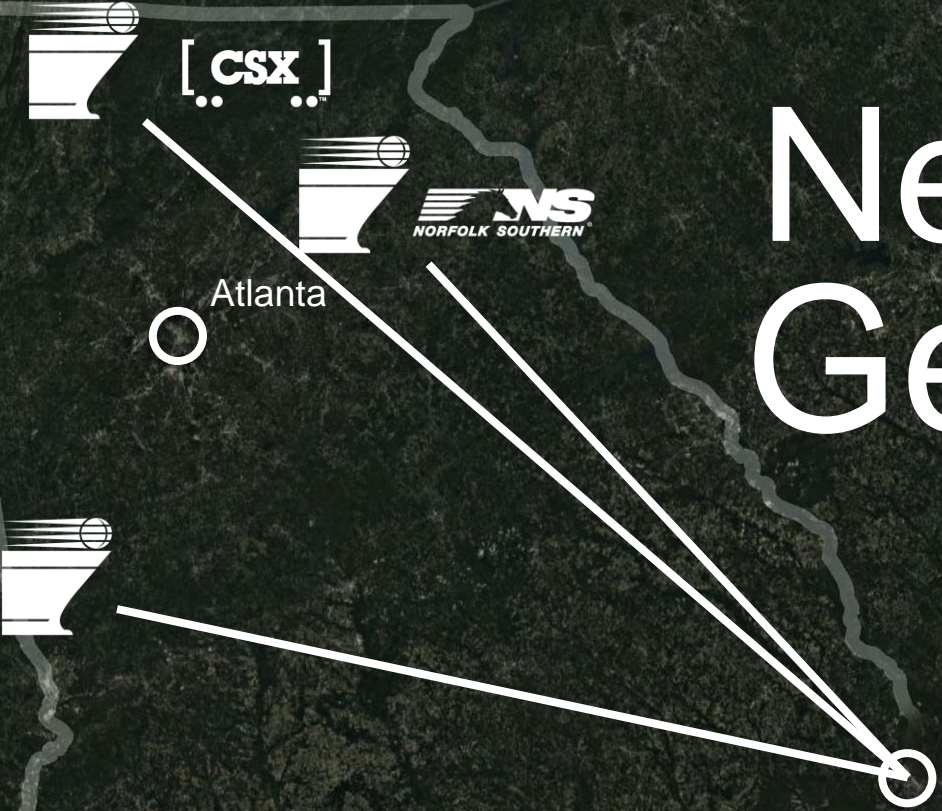
Network Georgia

[CSX]

NS
NORFOLK SOUTHERN

Atlanta

Savannah



WORKFORCE DEVELOPMENT

YES

Youth learning **E**quipment & **S**afety

YES

Youth learning **E**quipment & **S**afety